
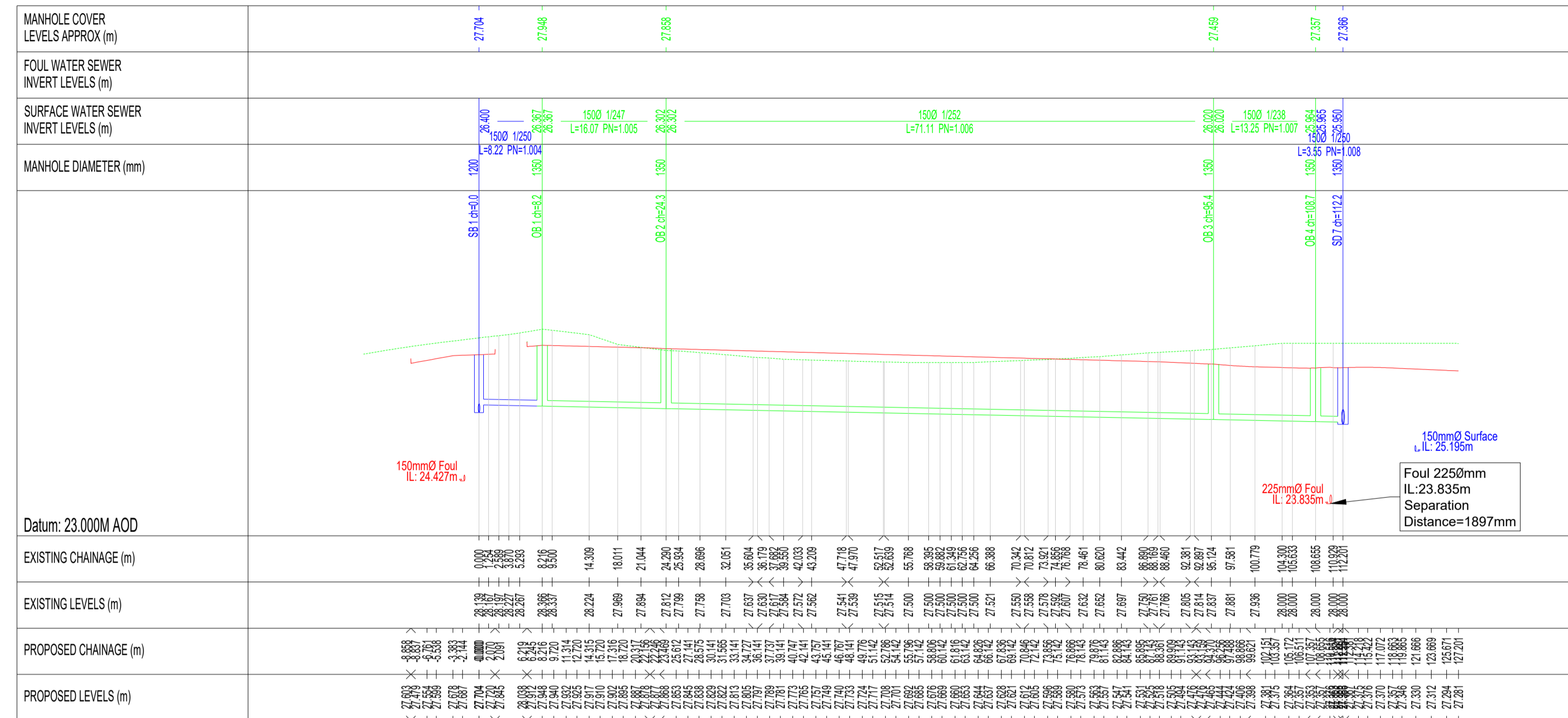


THE INFORMATION ON THIS DRAWING IS TO THE ORDANCE SURVEY IRELAND ITM COORDINATE SYSTEM

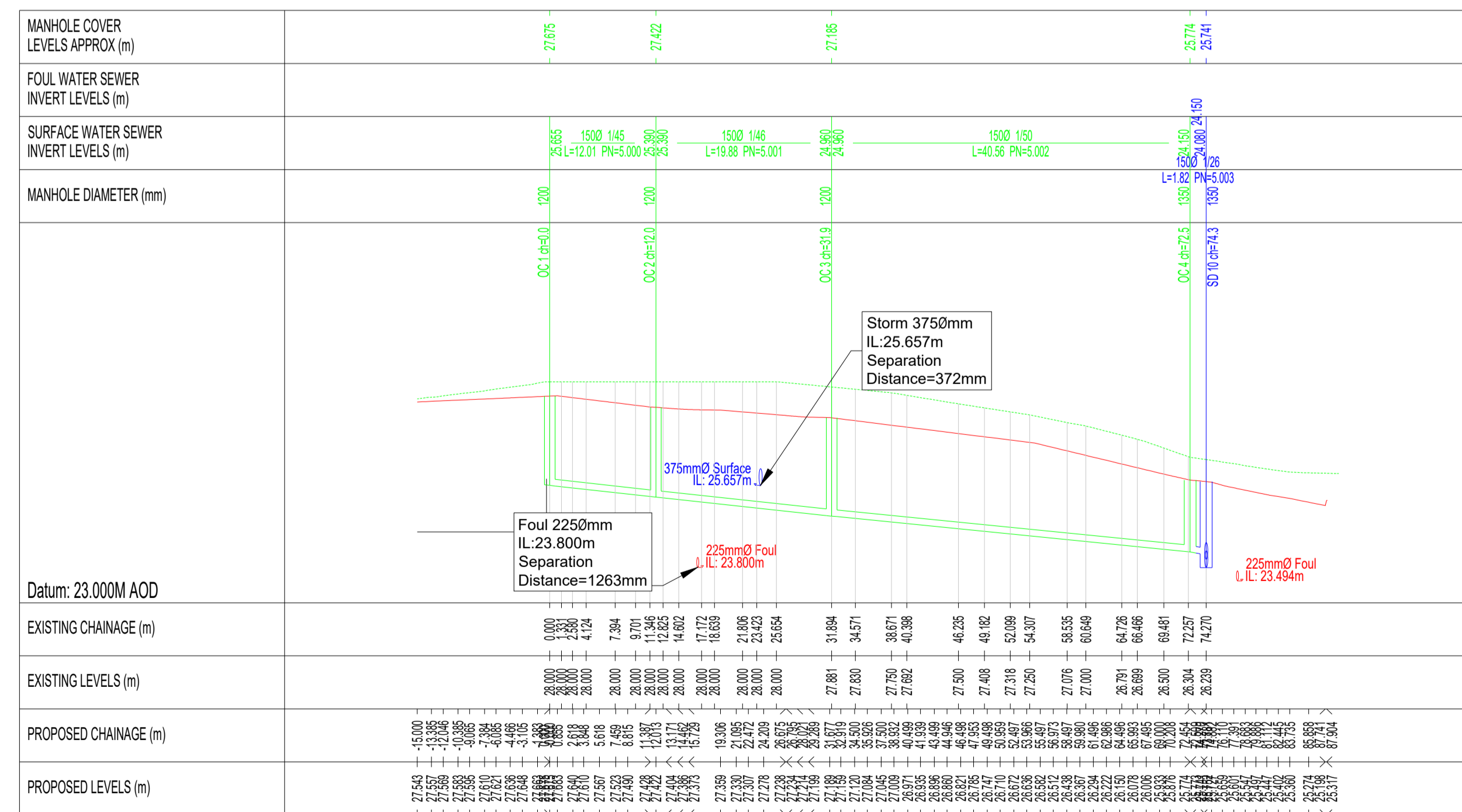
- LEGEND:
- Existing Ground Level
 - Proposed Ground Level
 - Proposed Foul Sewer Run
 - Concrete Protection Cover
 - Storm Sewer Network Crossing Point



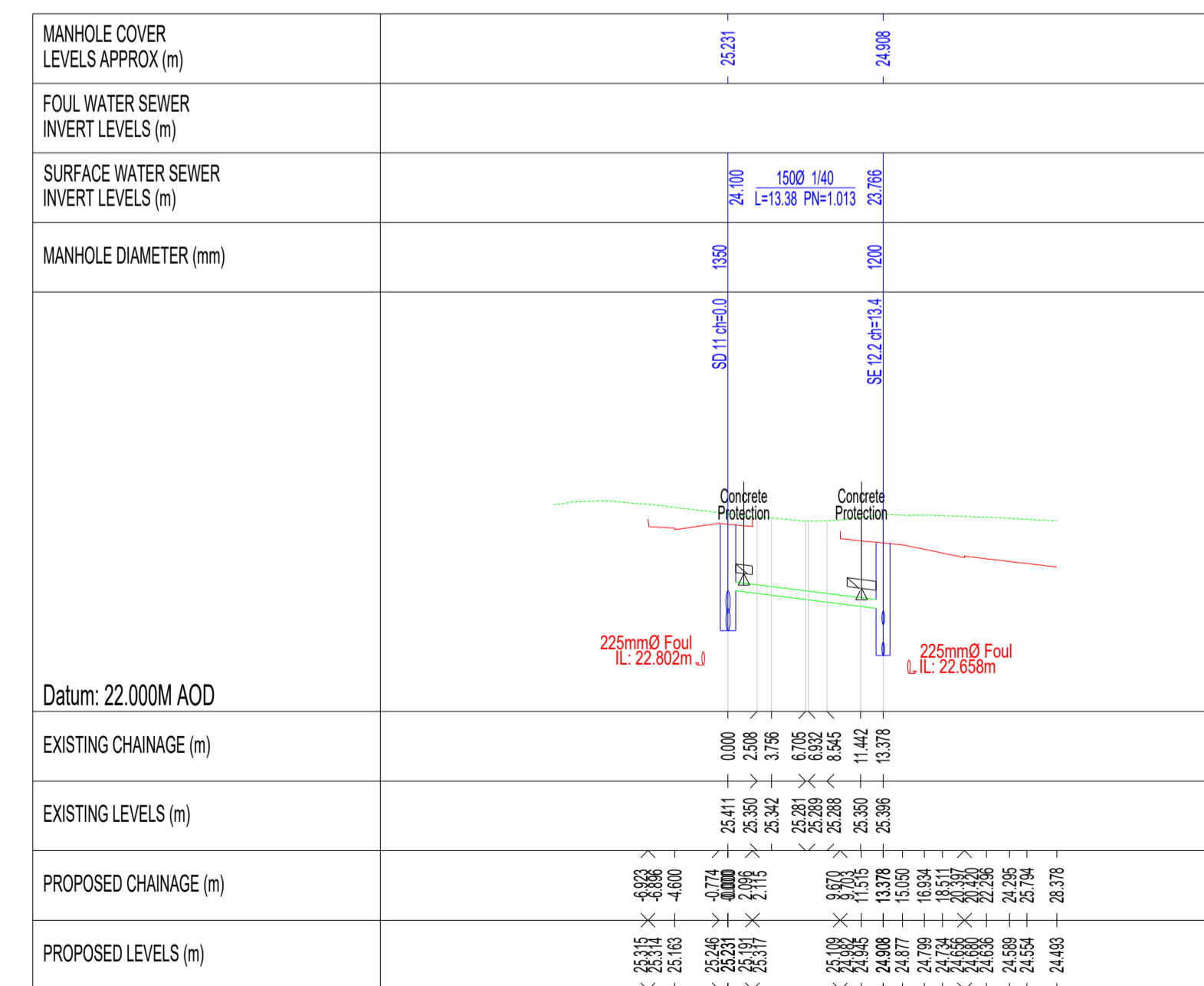
Overflow Network A Longsections - OA1 to SMH17
Scale@A1 - Horizontal 1:500 / Vertical 1:2500 [@A3 - H 1:1000 / V 1:5000]



Overflow Network B Longsections - SMHB1 to SMHD7
Scale@A1 - Horizontal 1:500 / Vertical 1:2500 [@A3 - H 1:1000 / V 1:5000]



Overflow Network C Longsections - OC1 to SMHD10
Scale@A1 - Horizontal 1:500 / Vertical 1:2500 [@A3 - H 1:1000 / V 1:5000]



Overflow Network D Longsections - SMHD11 to SMHE12.2
Scale@A1 - Horizontal 1:500 / Vertical 1:2500 [@A3 - H 1:1000 / V 1:5000]

- NOTES:
- FIGURED DIMENSIONS ONLY TO BE TAKEN FROM THIS DRAWING.
 - ALL DRAWINGS TO BE CHECKED BY THE CONTRACTOR ON SITE.
 - ENGINEER/EMPLOYERS REPRESENTATIVE, AS APPROPRIATE, TO BE INFORMED BY THE CONTRACTOR OF ANY DISCREPANCIES BEFORE ANY WORK COMMENCES.
 - THE CONTRACTOR SHALL UNDERTAKE A THOROUGH CHECK FOR THE ACTUAL LOCATION OF ALL SERVICES/UTILITIES ABOVE AND BELOW GROUND, BEFORE ANY WORK COMMENCES.
 - ALL LEVELS SHOWN RELATE TO ORDANCE SURVEY DATUM AT MALIN HEAD.

Rev	Date	Description	By	Chkd.
P02	15.08.2022	Issued For Planning	EC	BH
P01	11.07.2022	Draft Planning	EC	BH

Client:

Project: Residential Development, Ennis, Co.Clare.

Title: Overflow Longsections Sheet 1 of 2

Scale @ A1: As Shown
 Prepared by: EC
 Checked: BH
 Date: July 2022
 Project Director: Brian Carroll
 Drawing Status: Planning

TOBIN
CONSULTING ENGINEERS
 Galloway Office
 Fairgreen House, Fairgreen Road,
 Galloway,
 H91 AXK8,
 Ireland.

Tel: +353 (0)91 565 211
 www.tobin.ie

Drawing No.: **11269-2153P02**